



Brewster Conservation Trust
 36 Red Top Road
 Brewster MA 02631
www.brewsterconservationtrust.org

Town of Brewster, MA
www.brewster-ma.gov



Brewster Walking Trails

WELCOME TO THE WALKING TRAILS OF BREWSTER















Welcome to Brewster's walking trails! The Town's commitment to conservation over the years now provides Brewster residents and visitors with many opportunities for hiking through the diverse landscapes found in the Town: woodlands, marshes, bogs, beaches, and ponds. This guide presents trails on land owned by the Town of Brewster, the Brewster Conservation Trust, and the Cape Cod Museum of Natural History.

Please enjoy these trails and help us maintain Brewster's natural beauty:

- Please stay on the trails
- Carry out what you carry in, please do not litter
- Observe the rules for dog access
- Please pick up after your dog
- Please respect private property

In addition to these walking trails on land owned by the Town and other local organizations, Nickerson State Park in east Brewster offers numerous trails through woodlands and around the Park's ponds. A map of the trails and camping sites can be obtained at the Park entrance.

Trail Map Legend

| | |
|--|---|
|  | Brewster Conservation Trust or other non-profit |
|  | Town of Brewster Open Space |
|  | State Land |
|  | Trail (some color-coded) |
|  | Other Trail |
|  | Bridge |
|  | Bench |
|  | Picnic Table |
|  | Parking |
|  | Glacial Erratic, Large Boulder |
|  | Rock Pile |
|  | Stone Wall |
|  | Open Water |
|  | Wetland |



The Brewster Conservation Trust was founded in 1983 to preserve open space and the natural resources of Brewster. The Trust is a 501c3 non-profit organization supported by hundreds of Brewster families. Since its beginning, the Trust has preserved more than 1,250 acres throughout Brewster. The Trust is not affiliated with Town government, though it works closely with the Town on projects of joint interest, such as this Trail Guide.

For more information about the Trust or to become a member, visit our website:

www.brewsterconservationtrust.org

The Brewster Department of Natural Resources manages the town conservation lands, beaches and open space, including many of the properties in this guide. These lands include the more than 900 acres in the Punkhorn Parklands purchased to protect the Town's drinking water supply and headwater ponds for the Stony Brook Herring Run.

www.brewster-ma.gov

Map & Brochure Design: © MapWorks 2017
 Harwich MA 02645-6505
MAPSatWORK@aol.com