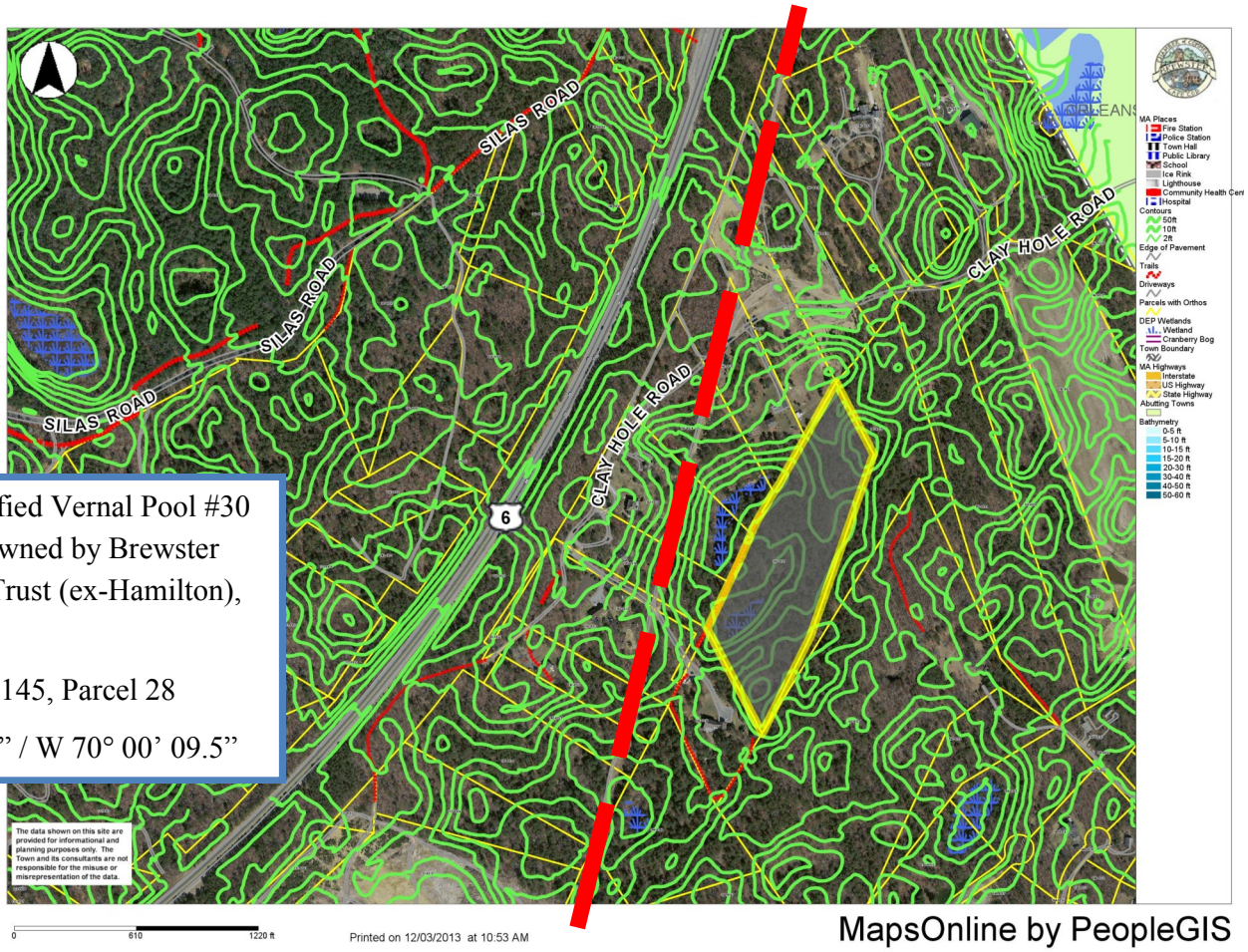

Brewster Certified Vernal Pool #30 (2010) ; land owned by Brewster Conservation Trust (ex-Hamilton), 8 acres

New Tax Map 145, Parcel 28

N 41° 44’ 45.1” / W 70° 00’ 09.5”

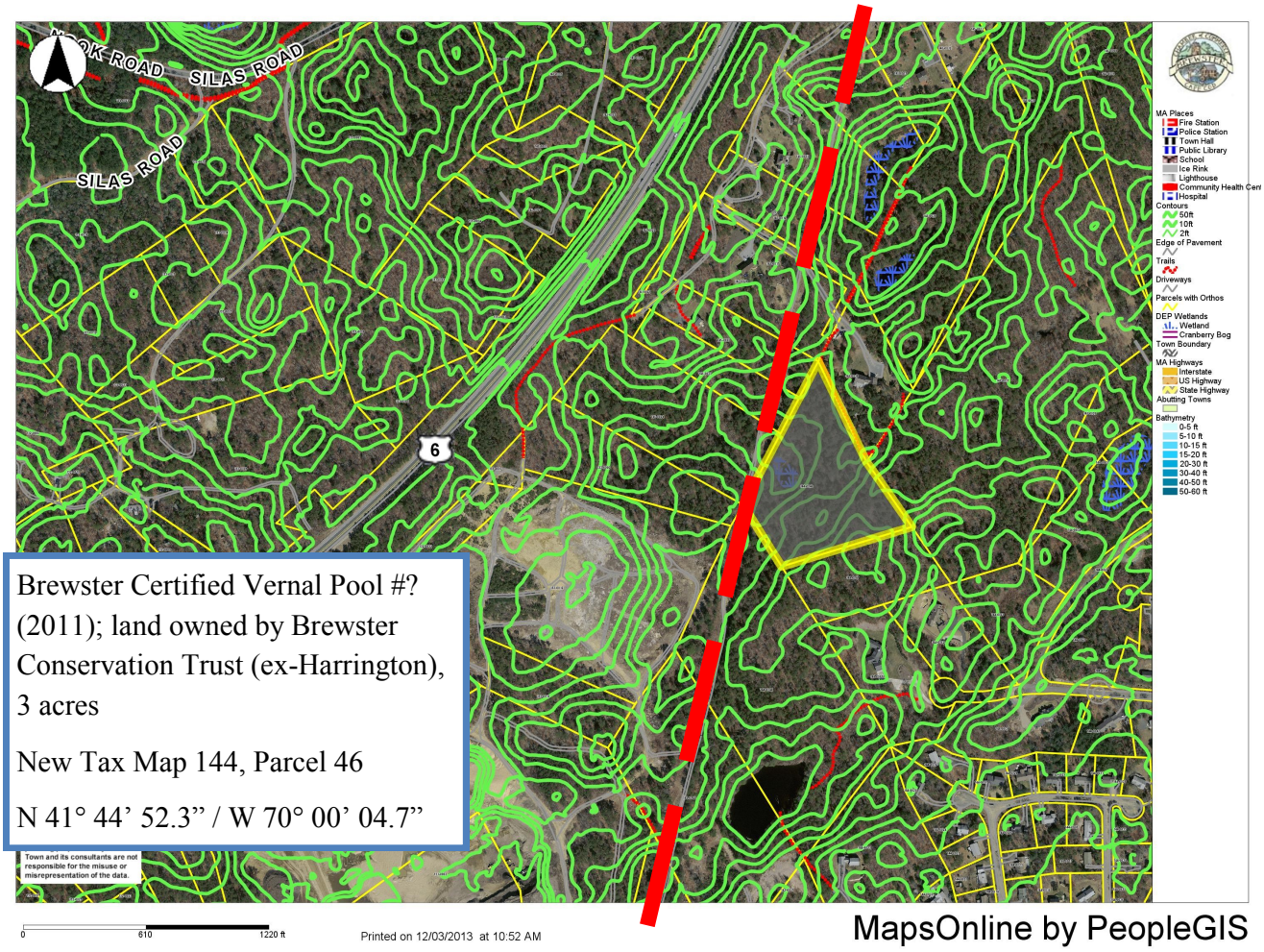

Brewster Certified Vernal Pool #? (2011); land owned by Brewster Conservation Trust (ex-Harrington), 3 acres

New Tax Map 144, Parcel 46

N 41° 44’ 52.3” / W 70° 00’ 04.7”

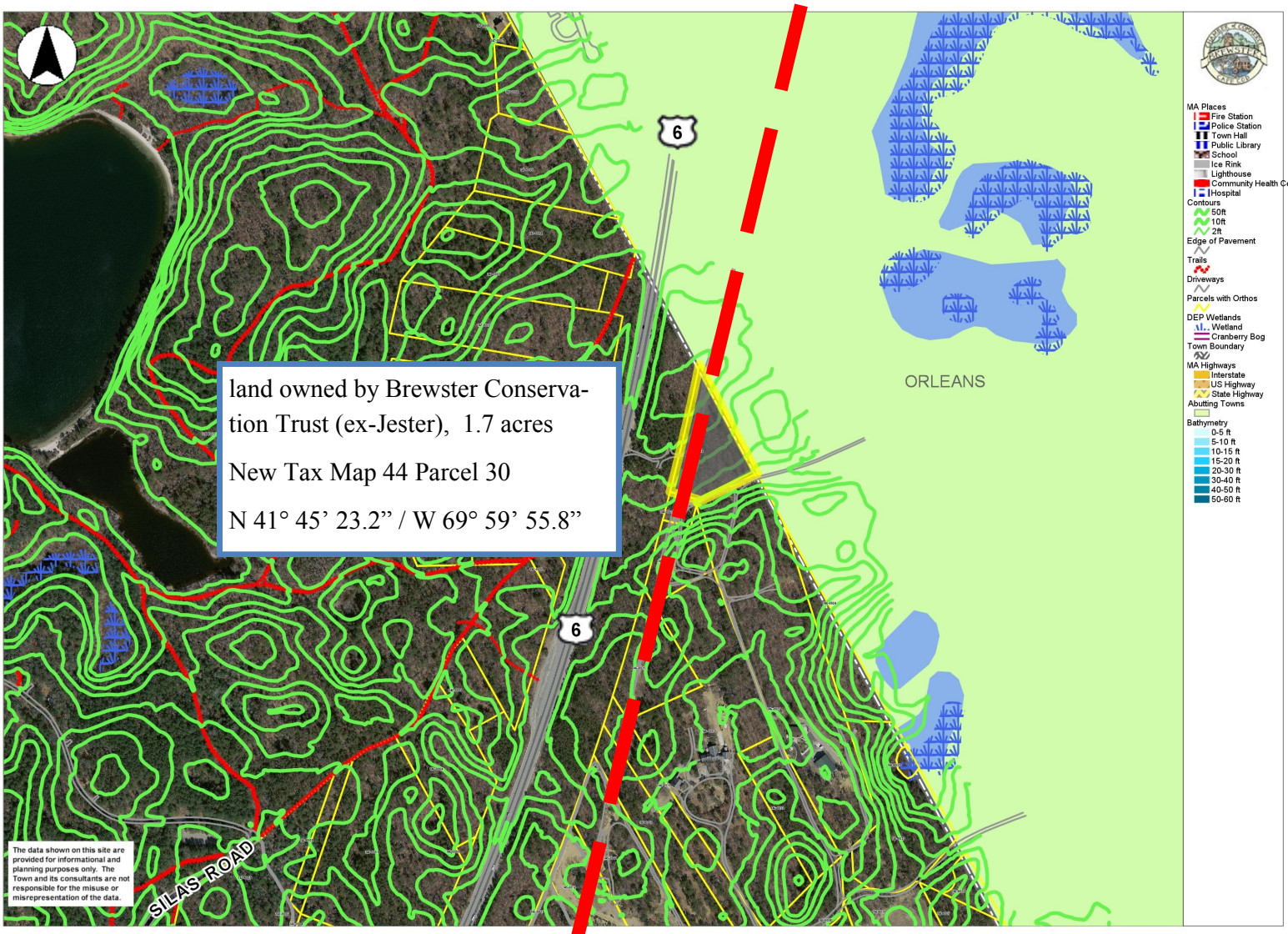
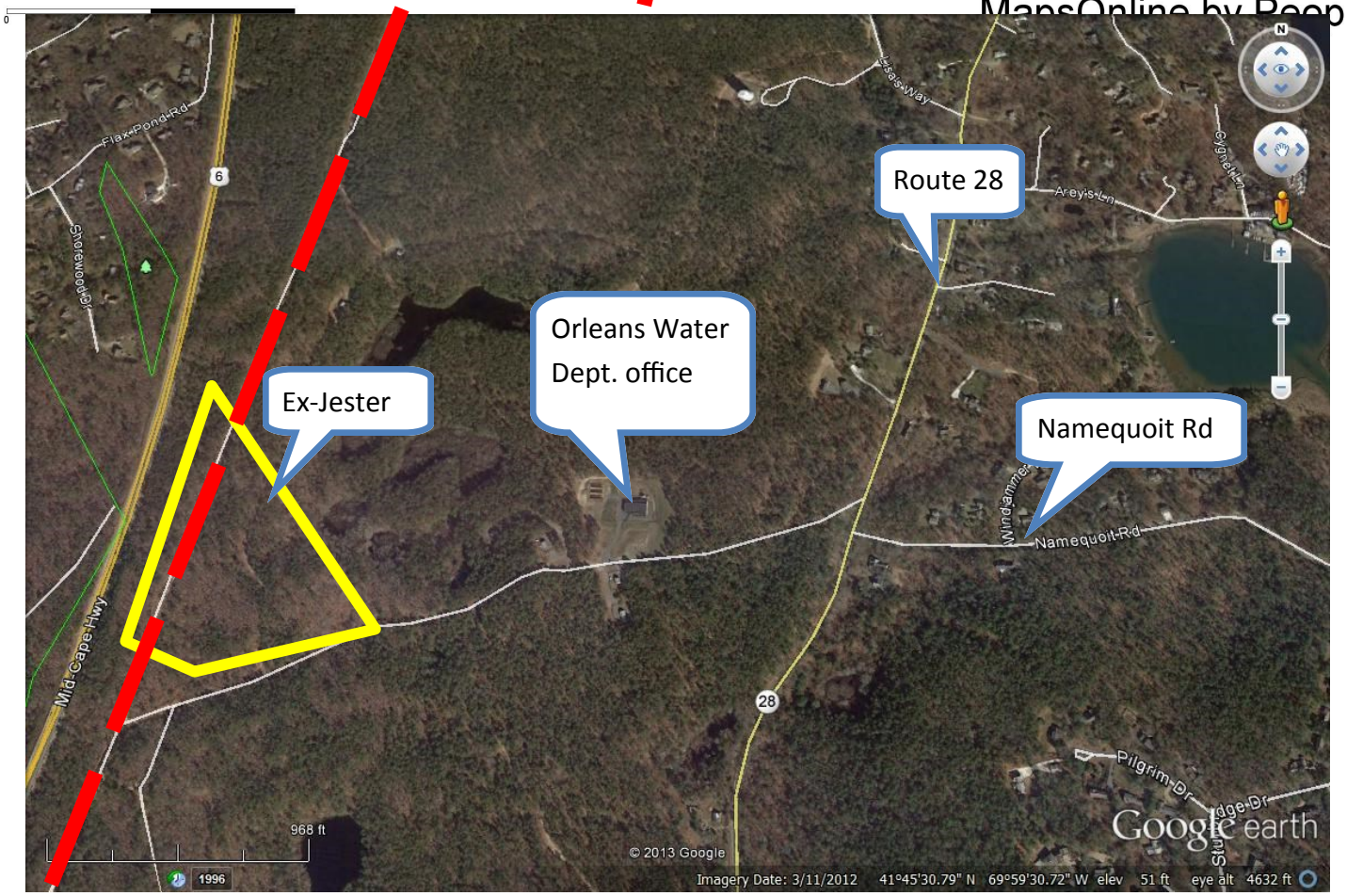
MapsOnline by PeopleGIS